

Special Collections & Archives



Maps and Atlases in Special Collections: An Overview

Core Map Collections

Special Collections holds 3 core map collections:

Ewart Map Collection



Ewart 1.1 1572 - Eryn. Hiberniae Britannicae Insvlae Nova Descriptio. Irlandt.



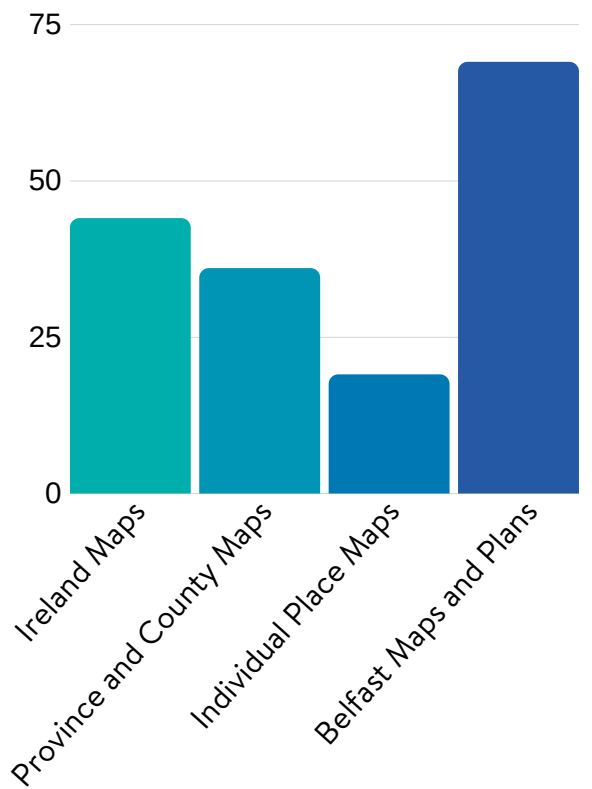
Learn about the collection. A full listing is available: go.qub.ac.uk/EwartCollection



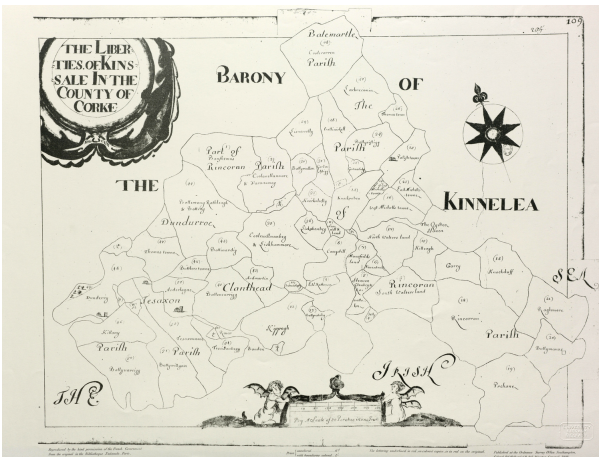
Online Resource

A number of maps from this collection are available online: go.qub.ac.uk/EwartOnline

168 maps (ca 1567-1896) gathered by Lavens M. Ewart, in 4 categories:



Hibernia Regnum Collection

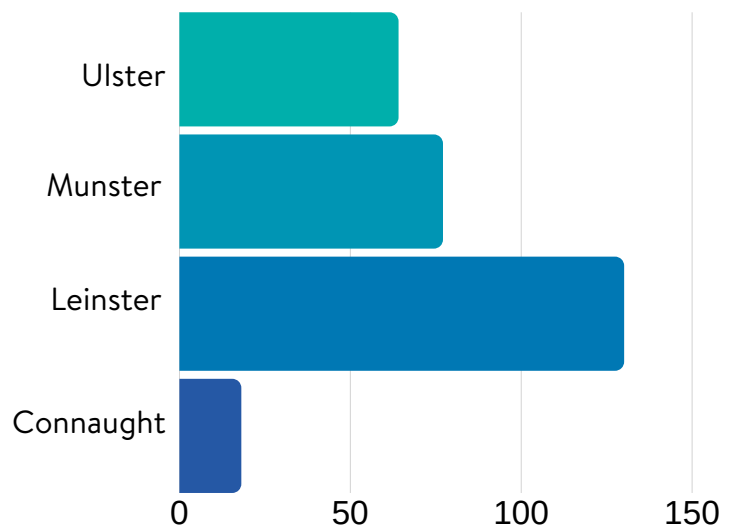


Hibernia Regnum 2.5.13 - The Liberties of Kinssale in the County of Corke



Learn about the collection. A full listing is available: go.qub.ac.uk/HiberniaRegnum

289 facsimile maps of the Down Survey of the Baronies of Ireland, 1655-1659:



Maps of the Escheated Counties of Ireland



Maps of the Escheated Counties of Ireland 1.1 - A Generale Description of Vlster



Learn about the collection. A full listing is available: go.qub.ac.uk/EscheatedCounties



Online Resource

This collection is available online: go.qub.ac.uk/EscheatedCountiesOnline

Other Maps and Atlases

Special Collections holds other significant maps and atlases including Petty's Maps of Ireland and the Old Ordnance Survey Maps of Ireland.



Online Resource

The Atlas Geográfico de España, taken in the Peninsular war, is available online: go.qub.ac.uk/LopezAtlasOnline



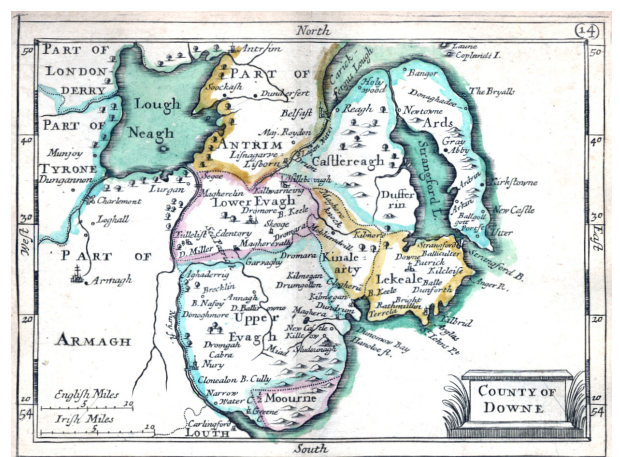
These items are all searchable via the library catalogue, available here: qub.ac.uk/lib



Access



Special Collections and Archives is open to anyone who wishes to make use of our resources. Learn about visiting: go.qub.ac.uk/VisitingSpecialCollections



William Petty, A Geographical Description of ye Kingdom of Ireland - County of Downe